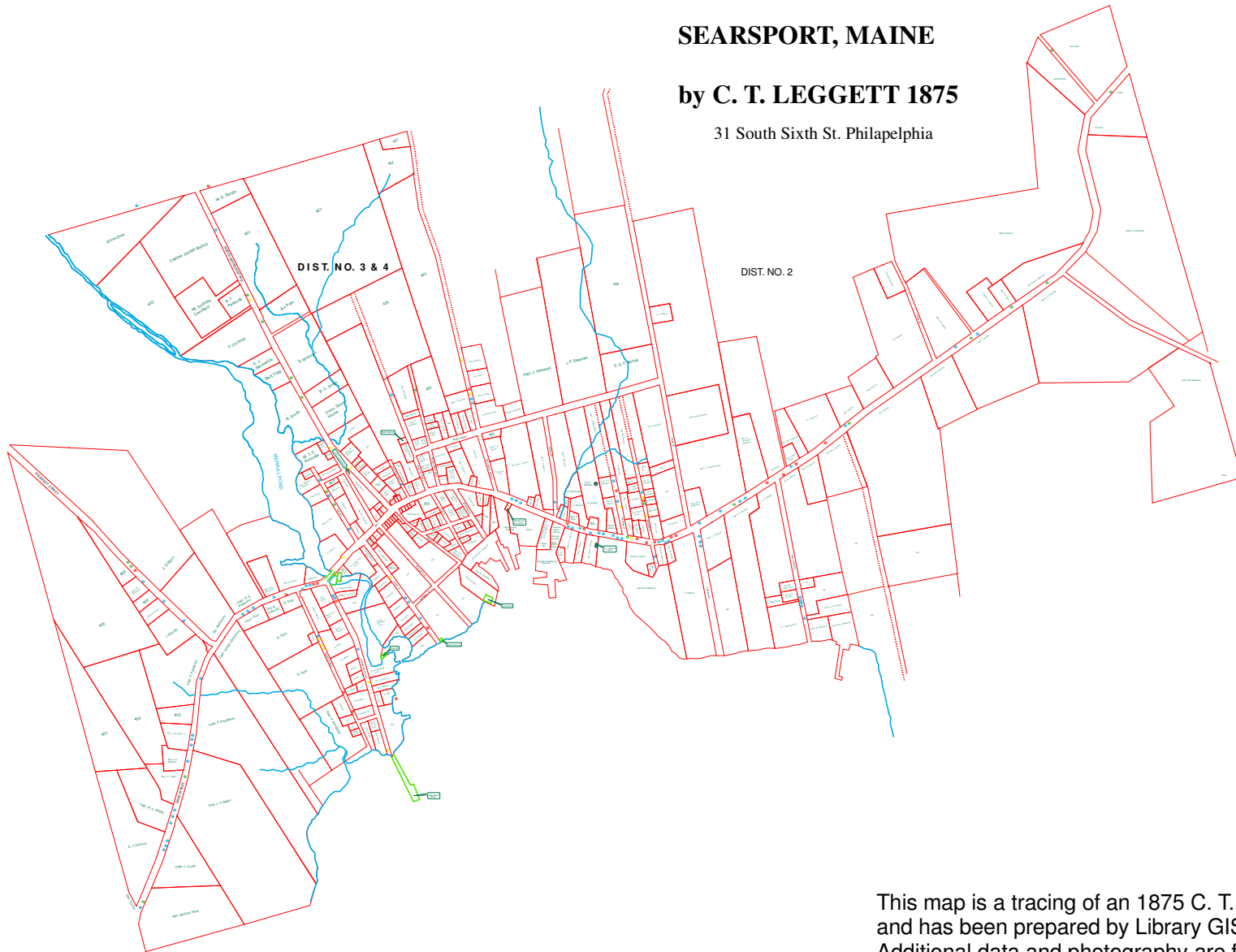


Map of the Village of

SEARSPORT, MAINE

by C. T. LEGGETT 1875

31 South Sixth St. Philadelphia

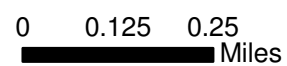
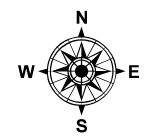


Legend

- Cultural
- Hydrology
- Parcels
- Seafarer
- Shipbuilder
- Craftsman
- Farmer

References

- | | |
|--|--|
| 1. (I. W. Havener) | 13. H. Jones |
| 2. Black and Carr | 14. J. W. Edwards Hats and Caps |
| 3. Post Office | " L. W. Edwards Dry Goods |
| 4. F. E. Whitcomb Grocery | 15. D. Sullivan Shoe Shop |
| 5. Hamilton Meat Market | 16. A. J. Biather Grocery |
| 6. A. T. Quimby & Co. Stores and Tinware | 17. Webber and Porter Furnishing Goods |
| 7. Merrithew Fish Market | 18. B. O. Sargent Hardware |
| 8. Clement and Adams Dry Goods | 19. A. H. Ellis Grocery and Dry Goods |
| 9. H. D. & G. F. Smith Drug and Book Store | 20. Hooper |
| 10. Charles Tibbett Groceries | 21. Harness Shop |
| 11. P. J. Beals Groceries | 22. Mrs. E. A. Sargent Boots and Shoes |
| 12. Otis Black Express Office | 23. Photograph Gallery |
| " J. Field Grocer | 24. B. C. Smith Paint Shop |
| | 25. Nickerson and Grant Grocery |



This map is a tracing of an 1875 C. T. Leggett Map and has been prepared by Library GIS. Additional data and photography are from "An Ocean Going Community: Searsport at Sea and Ashore" authored by John F. and Nancy C. Battick.

Penobscot Marine Museum
Stephen Phillips Memorial Library

SEPTEMBER 20, 2007