



TOWN OF SEARSPORT

PO Box 499
1 Union St.
Searsport, Maine 04974

WALDO COUNTY
MAINE

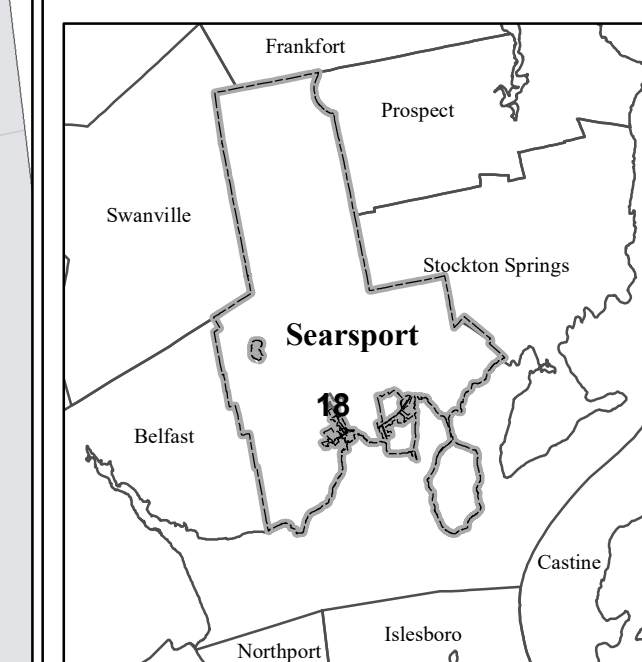


Legend

- Property Line
- - - - Right of Way
- ↔ Land Hook (same ownership)
- +— Railroad
- Water
- ▬ Town Limit

Land Use Zoning

- | | |
|--|---|
| Commercial | Mixed Residential |
| Commercial 2 | Residential |
| Commercial 3 | Residential 1 |
| Conservation | Residential 2 |
| Halfmoon Pond Watershed | Residential 3 |
| Historical | Residential 4 |
| Industrial | Rural |
| Marine | Agricultural |



0 100 200 Feet

1 inch = 100 feet

Map 18

Original By:
J.W. Sewall Co. 4/1/1957
*For Assessment Purposes
Not to be used for conveyances*

Issued: April 1, 2023

