



TOWN OF SEARSPORT

PO Box 499
1 Union St.
Searsport, Maine 04974

WALDO COUNTY
MAINE

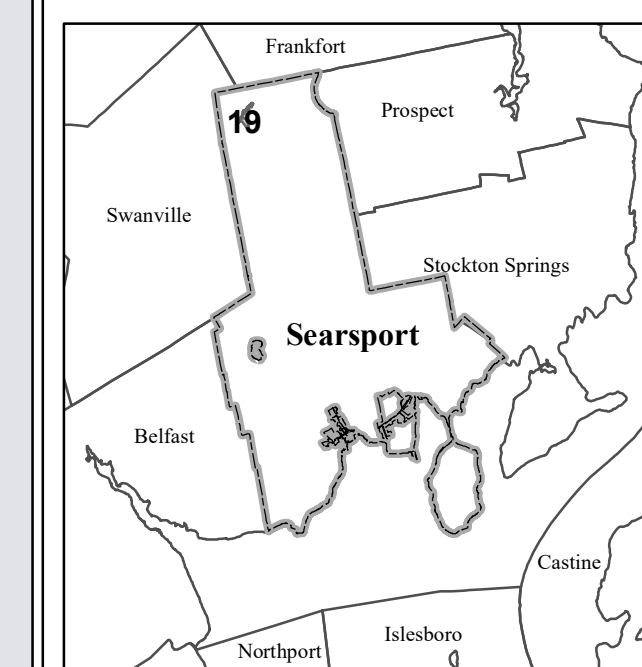


Legend

- Property Line
- Right of Way
- Land Hook (same ownership)
- Railroad
- Water
- Town Limit

Land Use Zoning

- | | |
|-------------------------|--------------------|
| Commercial | Mixed Residential |
| Commercial 2 | Residential |
| Commercial 3 | Residential 1 |
| Conservation | Residential 2 |
| Halfmoon Pond Watershed | Residential 3 |
| Historical | Residential 4 |
| Industrial | Rural Agricultural |
| Marine | |



0 100 200 Feet

1 inch = 100 feet

Map 19

Original By:
J.W. Sewall Co. 4/1/1957

*For Assessment Purposes
Not to be used for conveyances*

Issued: April 1, 2021

